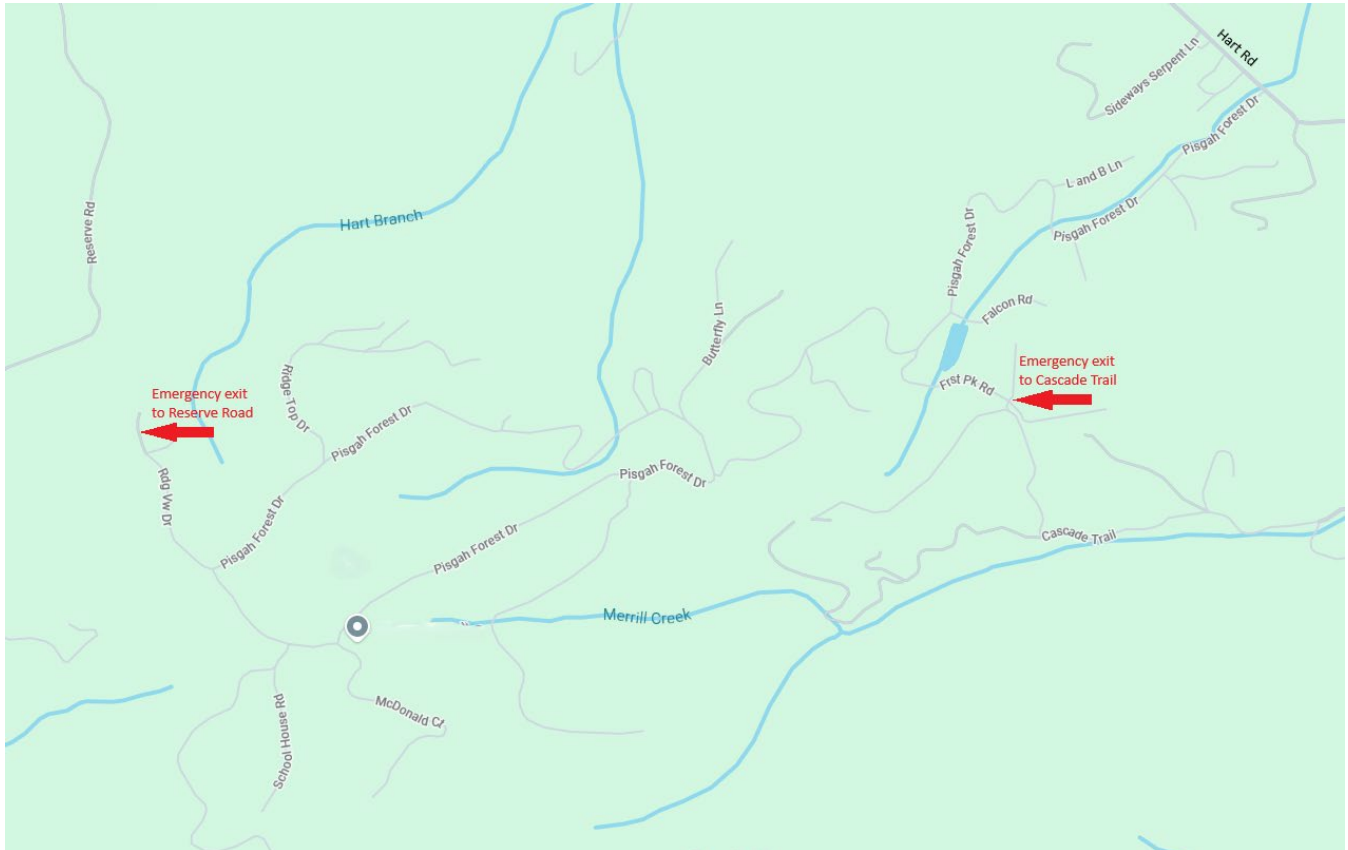


EMERGENCY EVACUATION



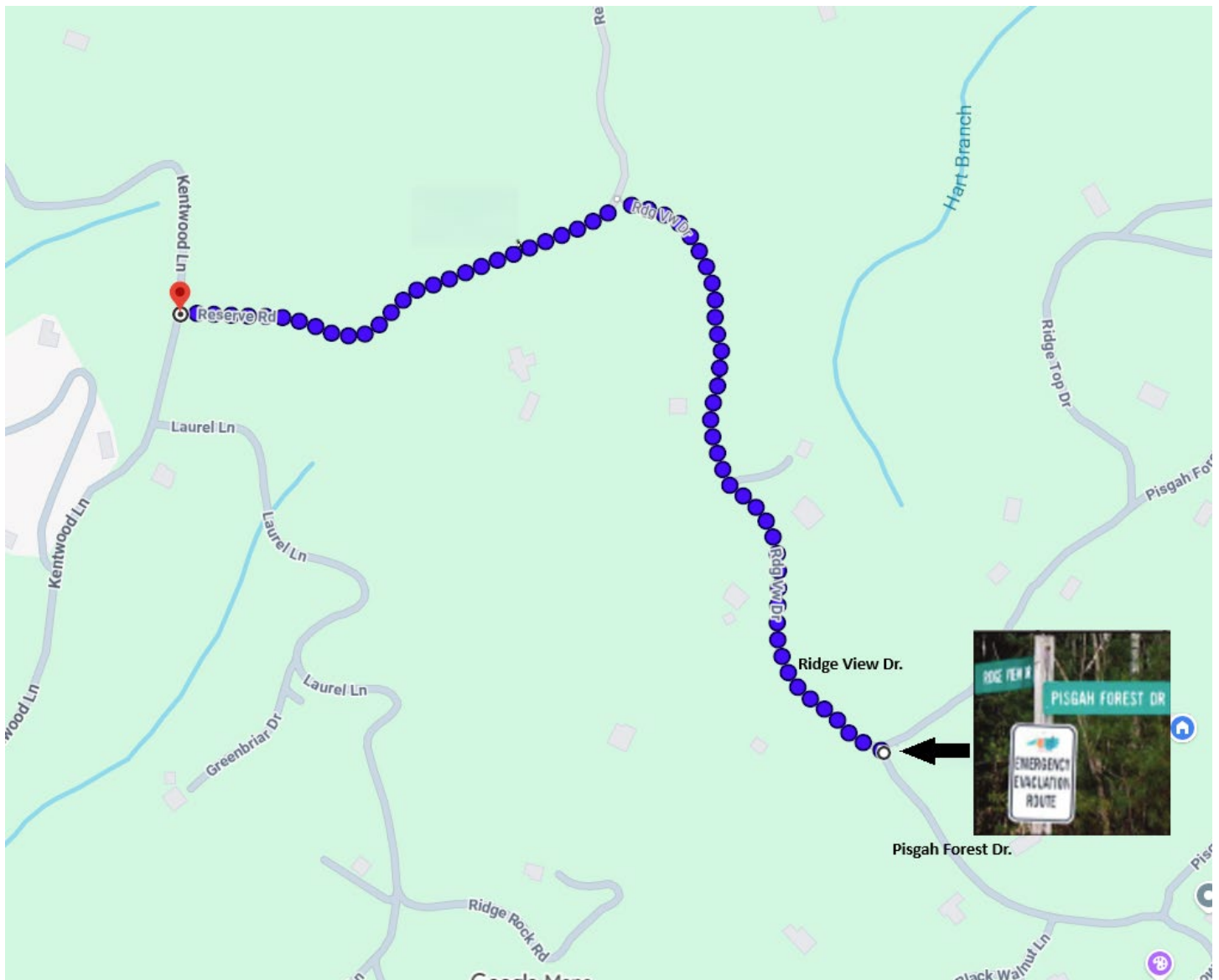
Community Map

For emergency situations where evacuation down the mountain to Hart Road is not possible, there are two evacuation routes we may use depending on the specific circumstances. The locations of the emergency exits are shown on the Community Map above.

One is accessed from the upper section of Pisgah Forest Drive via Ridge View Drive and into The Reserve. The gate at the end of Ridge View Drive that is normally locked will be opened when evacuation through that route is necessary.

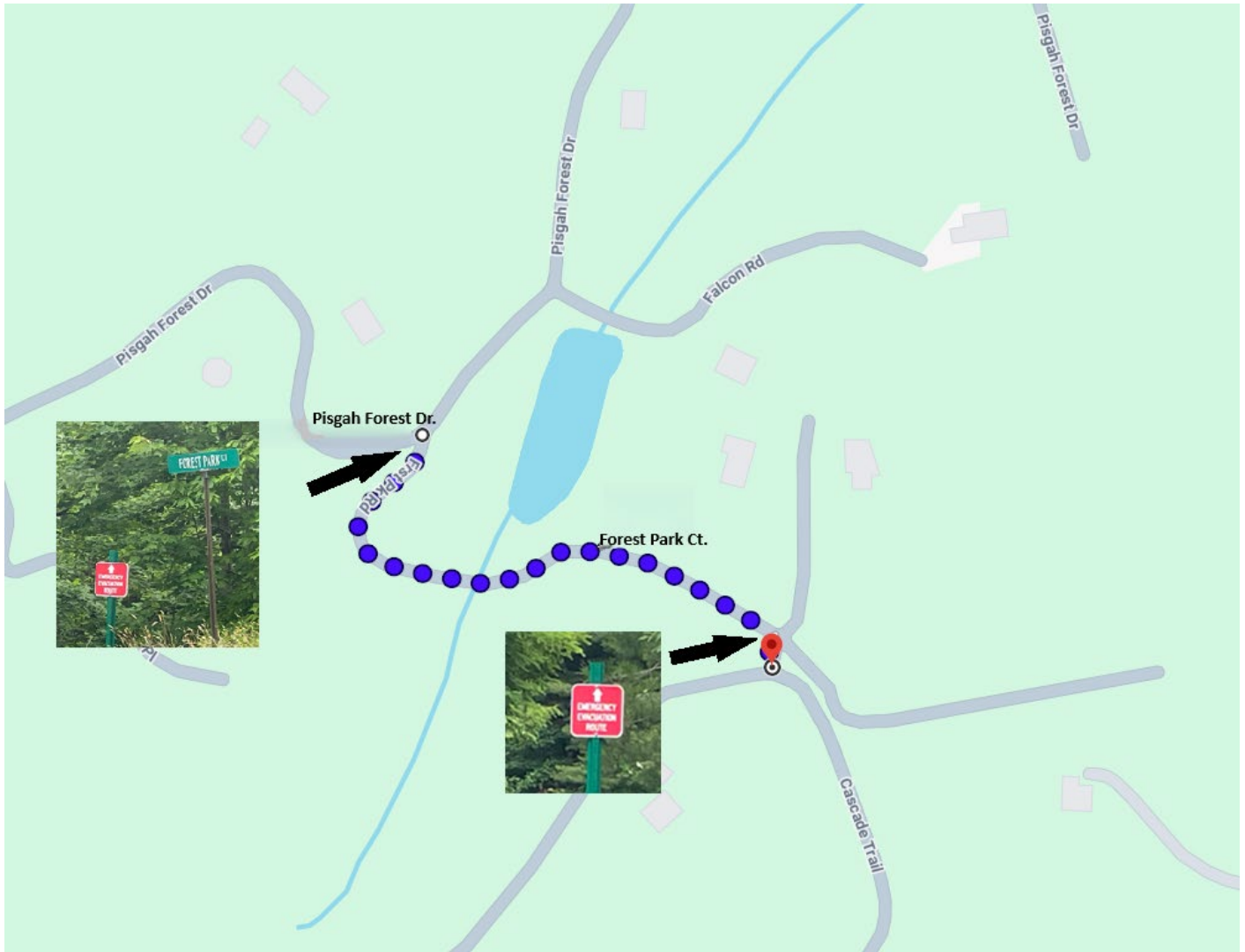
The second evacuation route is accessed from the lower section of Pisgah Forest Drive via Forest Park Court and onto Cascade Trail. As with the upper evacuation route, the gate off of Forest Park Court that is normally locked will be opened when evacuation through that route is necessary.

Detailed maps of each evacuation Route along with directions are shown on the following pages. It is recommended that you familiarize yourself with various alternate routes to any destinations you may need to get to in an evacuation scenario.



Evacuation via Ridge View Drive

- Turn on to Ridge View Drive at the 90-degree turn in Pisgah Forest Drive (across from 1842 Pisgah Forest Dr.)
- Follow Ridge View Drive through the cul de sac on the single-lane gravel road through the iron gate into the Reserve (about .3 mi.)
- Turn left onto Reserve Road (going downhill) through the entry gate at Kentwood Ln. (about .2 mi.)
- Turn left onto Kentwood Ln. to Williamson Creek Rd. (about .9 mi.)
- Turn right onto Williamson Creek Rd. to Wilson Rd. (about 2.2 mi.)
- Turning left onto Wilson Rd. will take you to Hwy 276 (about 1.3 mi.)
- Turning right onto Wilson Rd. will take you to Old Hendersonville Hwy (about 2.4 mi.)



Evacuation via Forest Park Ct.

- Turn onto Forest Park Court at the Forest Park entry wall (adjacent to 673 Pisgah Forest Dr.) and follow Forest Park Ct. to the red Emergency Evacuation Route sign (about .2 mi.)
- Turn right at the red Emergency Evacuation Route sign and proceed to Cascade Trail
- Turn left onto Cascade Tr. To Cascade Lake Rd. (about .4 mi.)
- Turn left onto Cascade Lake Rd. to Hart Rd. (about .8 mi.) or Crab Creek Rd. (about 2.1 mi.).
- You may also turn right onto Cascade Lake Rd. to Staton Rd. (about 4.2 mi.) or Hwy 276 (about 6.7 mi.)